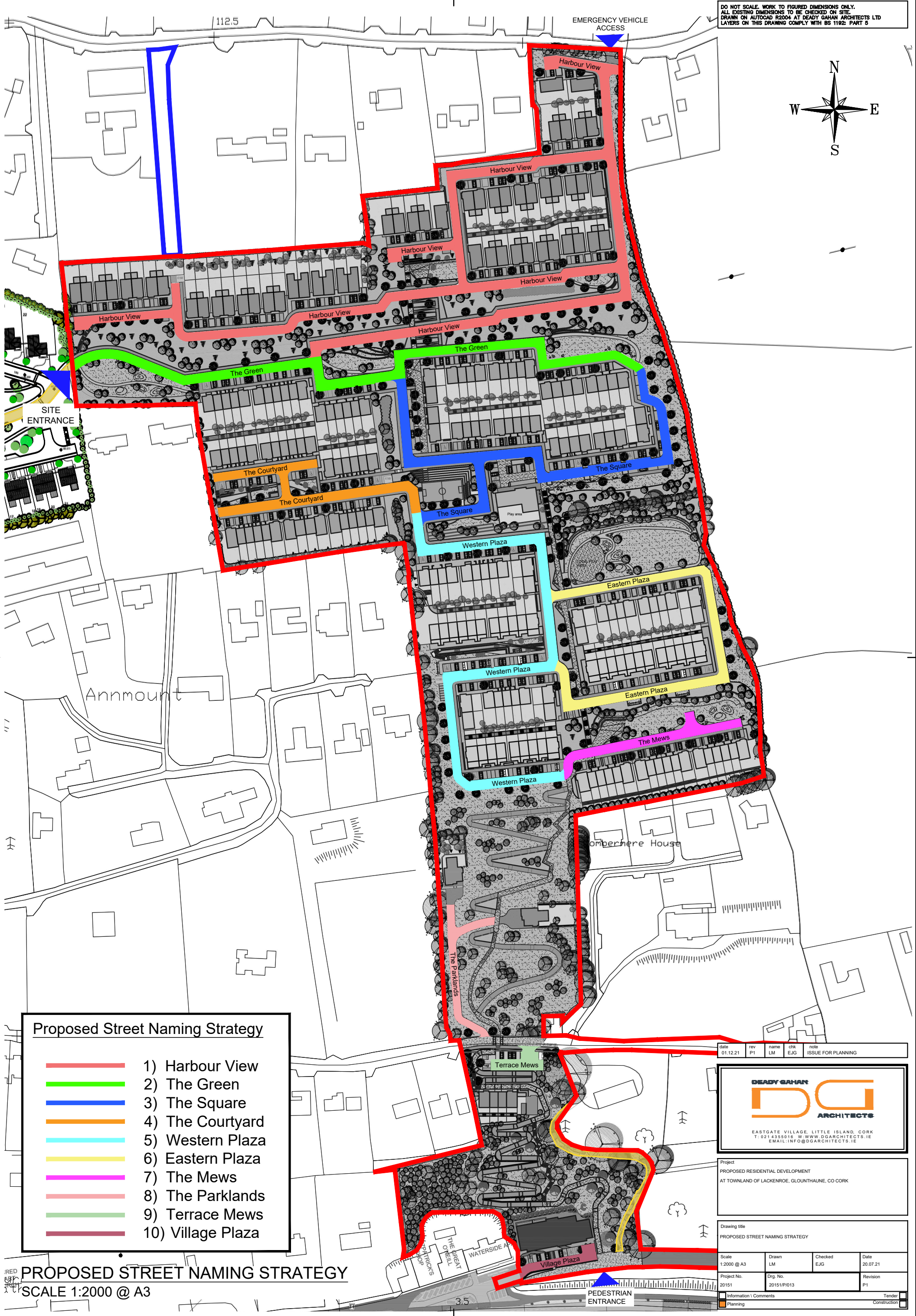




DO NOT SCALE. WORK TO FIGURED DIMENSIONS ONLY.
 ALL EXISTING DIMENSIONS TO BE CHECKED ON SITE.
 DRAWN ON AUTOCAD R2004 AT DEADY SAHAN ARCHITECTS LTD
 LAYERS ON THIS DRAWING COMPLY WITH BS 1192: PART 5



Proposed Street Naming Strategy

	1) Harbour View
	2) The Green
	3) The Square
	4) The Courtyard
	5) Western Plaza
	6) Eastern Plaza
	7) The Mews
	8) The Parklands
	9) Terrace Mews
	10) Village Plaza

date	rev	name	chk	note
01.12.21	P1	LM	EJG	ISSUE FOR PLANNING



Project:
 PROPOSED RESIDENTIAL DEVELOPMENT
 AT TOWNLAND OF LACKENROE, GLOUNTHAUNE, CO CORK

Drawing title:
 PROPOSED STREET NAMING STRATEGY

Scale	Drawn	Checked	Date
1:2000 @ A3	LM	EJG	20.07.21
Project No.	Dwg. No.	Revision	
20151	20151/P/013	P1	

PROPOSED STREET NAMING STRATEGY
 SCALE 1:2000 @ A3

Information / Comments	Tender
<input type="checkbox"/> Information / Comments	<input type="checkbox"/> Tender
<input type="checkbox"/> Planning	<input type="checkbox"/> Construction